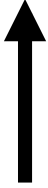

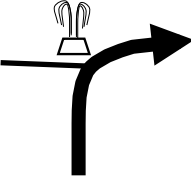
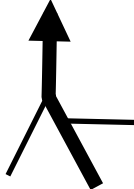
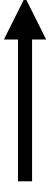



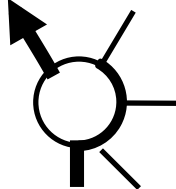



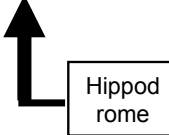

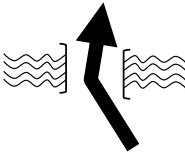





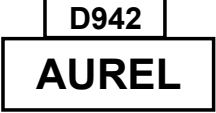


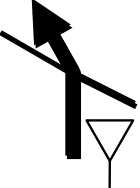



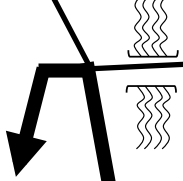


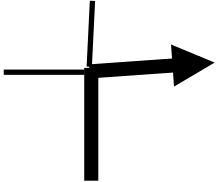




















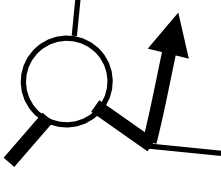

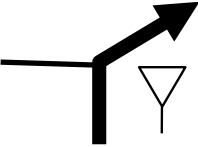




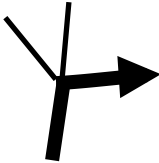
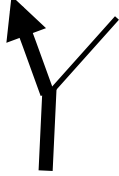



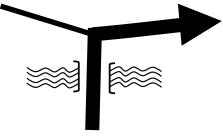


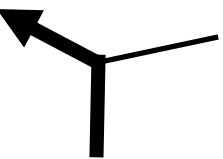
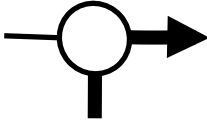

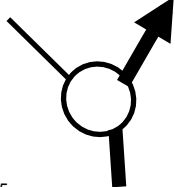



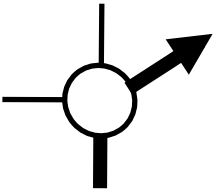





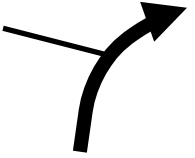

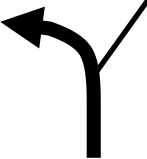
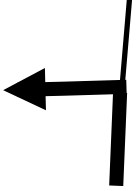
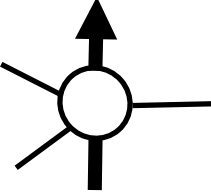


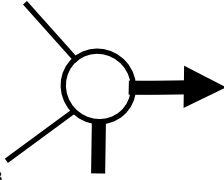







| | | | | | |
|--|---|---|------|---|---|
| 9,2 |  | Malemort Tout droit sur route principale | 19,8 |  | Tout droit en face de la cave Terra Ventoux |
| 1,0 | <small>7</small> | | 0,9 | <small>15</small> | |
| 8,2 |  | Au centre du village route à droite | 18,9 |  | Suivre Villes sur Auzon |
| 0,7 | <small>6</small> | | 0,6 | <small>14</small> | |
| 7,5 |  | Malemort Traverser village Direction Méthamis | 18,3 |  | Suivre Villes sur Auzon |
| 2,8 | <small>5</small> | | 0,9 | <small>13</small> | |
| 4,7 |  | Malemort D5 | 17,4 |  | St Estève |
| 0,9 | <small>4</small> | | 2,8 | <small>12</small> | |
| 3,8 |  | 4ème sortie Direction Malemort | 14,6 |  | Route Principale |
| 1,9 | <small>3</small> | | 0,4 | <small>11</small> | |
| 1,9 |  | Tout droit suivre Venasque | 14,2 |  | Villes sur Auzon D14 |
| 1,9 | <small>2</small> | | 0,1 | <small>10</small> | |
| 0,0 |  | | 14,1 |  | D5 Méthamis |
| 0,0 | <small>1</small> | | 1,1 | <small>9</small> | |
| Bonne route, prudence et fais-toi plaisir... | | | 13,0 |  | Les bastides |
| | | | 3,8 | <small>8</small> | D5 - La Nesque |


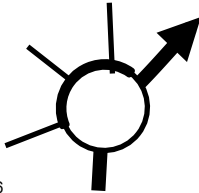
| | | | | | |
|------|---|---|------|---|---|
| 43,9 | ↑ |  | 57,1 | |  |
| 1,1 | | | 3,2 | | |
| 42,8 | ↑ |  <i>Suivre Sault</i> | 53,9 |  | <i>Suivre Montbrun les bains</i> |
| 4,0 | | | 0,3 | | |
| 38,8 | |  | 53,6 | ↑ |  |
| 5,2 | | | 4,2 | | |
| 33,6 |  |  <i>La route mythique du motard provençal</i> | 49,4 |  | <i>Sur D942 - Direction Aurel</i> |
| 12,5 | | | 0,2 | | |
| 21,1 | ↑ |  <i>Suivre Monieux</i> | 49,2 |  | <i>Gauche 180° - Suivre Toutes Directions</i> |
| 0,4 | | | 0,4 | | |
| 20,7 |  | <i>Direction Monieux D942</i> | 48,8 |  | <i>A gauche 180°, route qui monte...</i> |
| 0,2 | | | 1,1 | | |
| 20,5 |  | <i>Direction Sault</i> | 47,7 | ↑ |  |
| 0,2 | | | 0,8 | | |
| 20,3 |  | <i>Direction Sault</i> | 46,9 |  | <i>Suivre Sault</i> |
| 0,5 | | | 3,0 | | |

| | | | | | |
|-------------|---|--|-------------|--|---|
| 4,8 |  | D136 Brantes | RAZ |  | <i>Remettez votre compteur journalier à zéro</i> |
| 4,8 | | | 0,9 | | |
| 0,0 |  | | 23,9 |  | <i>Ralentir pour traverser Veaux</i> |
| -3,8 | | | 2,9 | | |
| 3,8 |  | | 21,0 |  | D40a Veaux |
| 3,7 | | | 2,6 | | |
| 0,1 |  | | 18,4 |  | <i>En bas à gauche, vous pouvez voir le départ de l'ES2... continuez tout droit</i> |
| 0,1 | | | 6,2 | | |
| RAZ |  | <i>Remettez votre compteur journalier à zéro</i> | 12,2 |  | D40 St Léger du Ventoux |
| 0,6 | | | 0,2 | | |
| 64,1 |  | A bientôt dans la Drôme | 12,0 |  | <i>Passage sur le Toulourenc</i> |
| 4,4 | | | 5,3 | | |
| 59,7 |  |  <i>Reilhanette - D72 - Vallée du Toulourenc</i> | 6,7 |  | D40 Vaison la Romaine |
| 0,5 | | | ± 1,2 | | |
| 59,2 |  | <i>RP (Suivre Route Principale)</i> | 5,9 |  | Brantes <i>Suivre D136 jusqu'en bas de la vallée</i> |
| 2,1 | | | 1,1 | | |

| | | | | | |
|------|--|---|------|---|---------------------------------------|
| 15,8 |  | Col de la Chaîne • Sur la gauche, les dentelles de Montmirail... | 28,3 |  | Mont Ventoux et Château du Barroux |
| 4,0 | 55 | | 1,8 | 63 | |
| 11,8 |  | 1ère sortie puis à gauche sur Suzette - D90 | 26,5 |  | La Roque Alric |
| 0,2 | 54 | | 0,5 | 62 | |
| 11,6 |  | Direction Vaison | 26,0 |  | La Roque Alric |
| 1,3 | 53 | | 1,8 | 61 | Moun segoun país :) |
| 10,3 | 50 km/h Merci | Malaucène | 24,2 |  | Suivre La Roque Alric, Le Barroux |
| 1,1 | 52 | | 1,2 | 60 | |
| 9,2 |  | | 23,0 |  | Suivre La Roque Alric, Le Barroux |
| 6,4 | 51 | | 0,2 | 59 | |
| 2,8 | | | 22,8 | | LAFARE |
| 0,0 | 50 | | 3,2 | 58 | |
| 2,8 | | | 19,6 |  | Direction LAFARE |
| 2,7 | 49 | | 0,1 | 57 | |
| 0,1 | | | 19,5 | | Suzette |
| 0,1 | 48 | | 3,7 | 56 | |

| | | | | | |
|------|---|---|------|---|---|
| 35,2 |  | Suivre Malaucène | 49,9 |  | A droite sur le chemin de Caromb à Bédoin |
| 1,7 | 71 | | 0,1 | 79 | |
| 33,5 |  | Lac du Paty | 49,8 |  | |
| 0,7 | 70 | | 2,6 | 78 | |
| 32,8 |  | Direction Caromb • D938 | 47,2 |  |  |
| 0,9 | 69 | | 0,6 | 77 | |
| 31,9 |  | Direction malaucène • D938 | 46,6 |  | Direction Crillon le Brave |
| 1,2 | 68 | | 0,4 | 76 | |
| 30,7 |  | | 46,2 |  | Traversée village tout droit... doucement merci |
| 0,2 | 67 | | 0,5 | 75 | |
| 30,5 |  | | 45,7 |  |  |
| 0,3 | 66 | | 6,1 | 74 | |
| 30,2 |  | 1ère sortie à droite, suivre la déviation pour Malaucène • Zone 30 km/h | 39,6 | | Col de la Madeleine |
| 0,4 | 65 | | 2,0 | 73 | |
| 29,8 |  | Le Barroux Centre | 37,6 |  | |
| 1,5 | 64 | | 2,4 | 72 | |

| | | | | | |
|------|---|--|------|---|--|
| 53,7 |  | Direction Mazan, Mormoiron | 62,5 |  | Suivre D1 - Pernes, Carpentras, St Didier |
| 0,3 | 87 | | 2,4 | 95 | |
| 53,4 |  | D85 St Pierre de Vassols | 60,1 |  | RP |
| 0,4 | 86 | | 1,0 | 94 | |
| 53,0 |  | Direction Carpentras | 59,1 |  | Direction Pernes les Fontaines, St Didier |
| 0,4 | 85 | | 0,4 | 93 | |
| 52,6 |  | D55 St Pierre de Vassols | 58,7 |  | Tout droit sur le pont |
| 0,4 | 84 | | 0,2 | 92 | |
| 52,2 |  | Suivre Saint Pierre de Vassols | 58,5 |  | Direction Pernes, Malemort, St Didier |
| 1,4 | 83 | | 0,2 | 91 | |
| 50,8 |  | | 58,3 |  | |
| 0,2 | 82 | | 0,5 | 90 | |
| 50,6 |  | A gauche sur le Chemin de la Croix du Poudrier | 57,8 |  | Mazan |
| 0,3 | 81 | | 4,0 | 89 | |
| 50,3 |  | A gauche au cimetière | 53,8 |  | Direction Mazan et aller à Mazan • D163 |
| 0,4 | 80 | | 0,1 | 88 | |

| | | |
|-------------|---|--|
| | | |
| | | |
| 67,2 | Fin de boucle | |
| 2,1 | | |
| 65,1 |  | <i>Suivre Carpentras</i> |
| 1,7 | | |
| 63,4 |  | <i>1ère sortie - Direction Carpentras • D4</i> |
| 0,9 | | |